

MY CUILCAGH LAKELANDS UNESCO GLOBAL GEOPARK

ACTIVITY PASSPORT



Name:



BELCOO COTTAGE LAWN

Date: _____

WHAT I DID THERE:

- Kicked a football
- Spotted the hanging rock
- Played in the park
- Flew a kite



Draw something you saw there or attach a photograph you took there...



Cullcagh Lakelands UNESCO Global Geopark is currently in a transitional period as we move towards a new application to UNESCO for a reduced Geopark boundary area in Autumn 2022. This reduction is as a result of an extensive consultation process with local communities, businesses and relevant stakeholders which was undertaken in 2020/21. Please see our website for further updates.

MAP LEGEND

- GEOPARK SITE
- PUBLIC ROAD
- FOREST TRACK
- FOREST
- WETLAND / BOG
- MOUNTAINS
- LAKES
- RIVERS
- WATERFALL
- COUNTY BOUNDARY
- GEOPARK BOUNDARY
- TOWN / VILLAGE

This legend contains mapping data used and derived from the Ordnance Survey of Northern Ireland with the permission of the Ordnance Survey. © Crown Copyright and Ordnance Survey 2022. This legend contains mapping data used and derived from the Ordnance Survey of Northern Ireland with the permission of the Ordnance Survey. © Crown Copyright and Ordnance Survey 2022.

<ul style="list-style-type: none"> ● MARBLE ARCH CAVES ● MARBLE ARCH NATIONAL NATURE RESERVE (S. CO. LEITRIM) ● KILLYREGAN NATIONAL NATURE RESERVE ● HANGING ROCK NATIONAL NATURE RESERVE ● GAVAN BURNING PARK ● CORNAGH VIEWPOINT ● GARVAGH LOUGH ● SHANNON FOT ● MONEYVALLEY, CASHEL 	<ul style="list-style-type: none"> ● WHITEFATHERS CAVE ● LOUGH MACNEAN AMENITY AREA ● CATHAL BOU TRAIL ● MARKET HOUSE ● BELCOO COTTAGE LAWN ● LOUGH MACNEAN VIEWPOINT ● BELMORRE FOREST & BELMORRE LUMINUM GATE ● BALLINFRIMO FOREST & ASHMANLAGH COURT TOWER ● GARRISON RECREATION AREA 	<ul style="list-style-type: none"> ● COPPEL OLEN NATIONAL NATURE RESERVE ● LOUGH NAVAR FOREST ● MAGUIRE CLIFFS VIEWPOINT ● CASTLE CALDWELL FOREST ● BOA ISLAND JANUS FOUNTAIN ● ARNEY MEDIEVAL TOWER ● BELLANALECK GAP ● BALLINACROSSA FOREST ● TULLY CASTLE 	<ul style="list-style-type: none"> ● TISHMACSAJIT ● MONEA CASTLE ● TULLYBROT FALLS ● ALLTACHOLLOV VIEWPOINT ● DOWNA COURT HOUSE ● BRACKLEY LAKE ● ST. MORGAN'S ISLAND ● BALLYTOWLELL CANAL ● TURRET ISLAND ● CASTLE BAUNDERSON 	<ul style="list-style-type: none"> ● DRUMOD SULLIVAN SPA ● TULLYBROT FALLS ● ALLTACHOLLOV VIEWPOINT ● DOWNA COURT HOUSE ● BRACKLEY LAKE ● ST. MORGAN'S ISLAND ● BALLYTOWLELL CANAL ● TURRET ISLAND ● CASTLE BAUNDERSON 	<ul style="list-style-type: none"> ● ANNAGH LOUGH ● DRUGLISH ABBEY ● KILMANNING TOWN LAKE ● LOUGH OUGHTER LOUGHSHORE ● KILMORE CATHEDRAL ● GREEN LOUGH ● BALLYNEEN FOREST PARK
---	---	---	--	---	---

With over 50 sites to explore throughout the Cullcagh Lakelands UNESCO Global Geopark, take time to complete the fun activities set out in your very own Geopark Activity Passport along your way. From the Giant's Grave in the Cavan Burren Park, Co Cavan to peeking through the tree house at Ely Lodge Forest, Co Fermanagh, you are sure to find an activity to enjoy. Sites are all listed - alphabetical order to make it even easier to find the site you are visiting.

BELMORE FOREST & POLLNAGOLLUM CAVE



Photo credit: Caroline Johnston

Date: _____

WHAT I DID THERE:

- Looked into the entrance of a cave
- Looked for fossils in the limestone quarry
- Spotted a fox
- Went for a long walk

Draw something you saw there or attach a photograph you took there...

CASTLE ARCHDALE FOREST

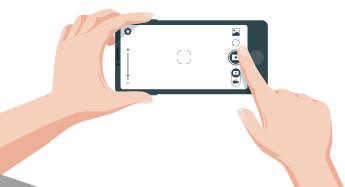
Date: _____

WHAT I DID THERE:

- Cycled through a forest
- Made a daisy chain
- Looked for swans
- Looked for a boat



Draw something you saw there or attach a photograph you took there...



CASTLE CALDWELL FOREST



Date: _____

WHAT I DID THERE:

- Walked beside a lake
- Went on a scavenger hunt
- Identified different types of trees
- Searched for the limestone kiln

Draw something you saw there or attach a photograph you took there...

CASTLE SAUNDERSON

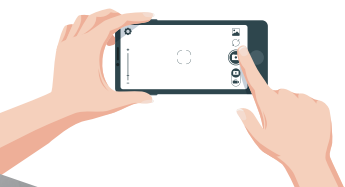


Date: _____

WHAT I DID THERE:

- Explored the grounds of an old house
- Searched for a lake
- Rolled down a hill
- Learnt about the people that used to live in the old house

Draw something you saw there or attach a photograph you took there...



CAVAN BURREN PARK



Photo credit: Dmitrijs Germanovs


Date: _____

WHAT I DID THERE:

- Built my own pre-historic tomb _____
- Learnt about the Giant's Grave _____
- Looked for the Calf House _____
- Made a fossil rubbing _____

Draw something you saw there or attach a photograph you took there...

CLADAGH GLEN

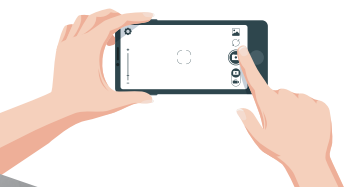


Date: _____

WHAT I DID THERE:

- Made a bug house _____
- Walked to the cascade waterfall _____
- Looked for bluebells _____
- Recorded birds singing _____

Draw something you saw there or attach a photograph you took there...



CUILCAGH BOARDWALK TRAIL



Photo credit: Oliver Gangan

Date: _____

WHAT I DID THERE:

- Hiked to the top of a mountain _____
- Counted sheep _____
- Learnt a fact about the bog _____
- Brought my litter home with me _____

Draw something you saw there or attach a photograph you took there...

DEVENISH ISLAND

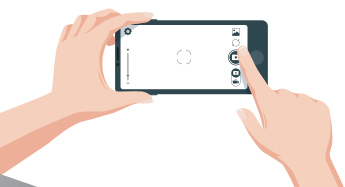
Date: _____

WHAT I DID THERE:

- Went fishing _____
- Got my picture taken at the round tower _____
- Dressed up as a Viking raider _____
- Lay on the ground and looked for shapes in the clouds _____



Draw something you saw there or attach a photograph you took there...



DRUMLANE ABBEY



Date: _____

WHAT I DID THERE:

- Spotted the drumlin islands _____
- Peeked through a window to a lake _____
- Looked for livestock near by _____
- Thought about what life was like for those that visited the monastery weekly _____

Draw something you saw there or attach a photograph you took there...

ELY LODGE FOREST

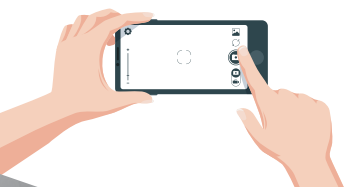


Date: _____

WHAT I DID THERE:

- Walked through a forest _____
- Peeked out of the tree house _____
- Collected Beech Husks _____
- Walked to the top of a hill _____

Draw something you saw there or attach a photograph you took there...



GREEN LOUGH



Date: _____

WHAT I DID THERE:

- Learnt about different animal prints _____
- Looked for bugs in the bug hotels _____
- Looked for aquatic creatures _____
- Counted the cars in the car park _____

Draw something you saw there or attach a photograph you took there...

KILLYKEEN FOREST PARK

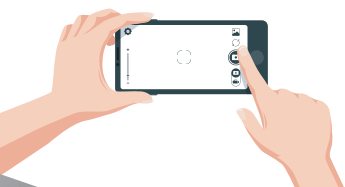


Date: _____

WHAT I DID THERE:

- Made a leaf rubbing _____
- Bird watched _____
- Went on a kayak _____
- Went on a bug hunt _____

Draw something you saw there or attach a photograph you took there...



LOUGH MACNEAN AMENITY AREA



Date: _____

WHAT I DID THERE:

- Watched a sun rise _____
- Skimmed stones _____
- Looked for ducks _____
- Went for a swim _____

Draw something you saw there or attach a photograph you took there...

LOUGH NAVAR FOREST



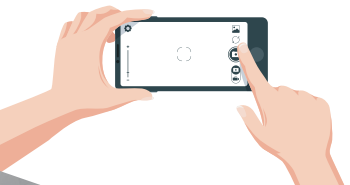
Photo credit: Oliver Gangan

Date: _____

WHAT I DID THERE:

- Looked for signs of mammals _____
- Watched a sunset _____
- Searched for a waterfall _____
- Looked for the sea in the distance _____

Draw something you saw there or attach a photograph you took there...



MARBLE ARCH CAVES




Photo credit: Anita Kirkpatrick

Date: _____

WHAT I DID THERE:

- Went underground
- Learnt about Glacial Erratics
- Went on a guided outdoor walk
- Completed the Family Explorer Activity

Draw something you saw there or attach a photograph you took there...

MONEA CASTLE



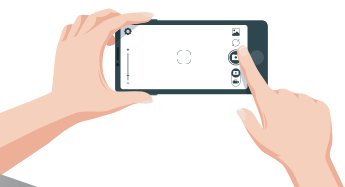
Photo credit: Wayne Hazlett

Date: _____

WHAT I DID THERE:

- Took a photograph
- Wrote a poem about my day out
- Got my photo taken beside the castle
- Thought about what it would have been like for the people that lived there

Draw something you saw there or attach a photograph you took there...



TULLY CASTLE



Date: _____

WHAT I DID THERE:

- Played in the grounds of the castle _____
- Had a picnic _____
- Went for a short walk _____
- Searched for butterflies _____

Draw something you saw there or attach a photograph you took there...

TULLYDERMOTT FALLS




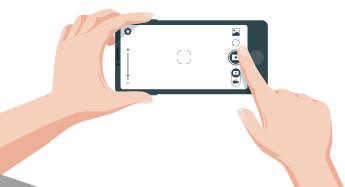
Photo credit: Orla Graham

Date: _____

WHAT I DID THERE:

- Counted my steps to the waterfall _____
- Looked for fossils in the river _____
- Spotted a bog area near by _____
- Saw Cuilcagh in the distance _____

Draw something you saw there or attach a photograph you took there...



TURBET ISLAND



Photo credit: Dmitrijs Germanovs

Date: _____

WHAT I DID THERE:

- Hugged a tree _____
- Jumped in puddles _____
- Saw the dreamscape art _____
- Learnt about the Motte and Bailey _____

Draw something you saw there or attach a photograph you took there...



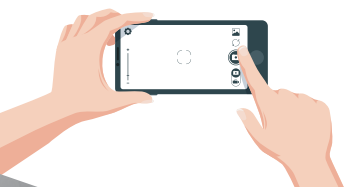


Photo credit: Dmitrijs Germanovs

Tick the box if you have visited any other Geopark sites:

- | | |
|---|--|
| <input type="checkbox"/> Altachullion Viewpoint | <input type="checkbox"/> Garvagh Lough |
| <input type="checkbox"/> Ballintempo Forest | <input type="checkbox"/> Gortalughany Viewpoint |
| <input type="checkbox"/> Big Dog Forest | <input type="checkbox"/> Gortmaconnell Viewpoint |
| <input type="checkbox"/> Brackley Lough | <input type="checkbox"/> Moneygashel Cashel |
| <input type="checkbox"/> Cornagee Viewpoint | <input type="checkbox"/> Shannon Pot |
| <input type="checkbox"/> Drummoney Falls | <input type="checkbox"/> Whitefathers Cave |
| <input type="checkbox"/> Enniskillen Castle Museums | |



Contact Information

Cuilcagh Lakelands UNESCO Global Geopark
MacNean Resource Centre
Blacklion
Co Cavan
Ireland
F91 NWV7

+353 (0)71 9853692

info@cuilcaghlakelands.org



@cuilcaghlakelands

For more information on up and coming activities, latest news, additional Geopark sites and much more please visit:

www.cuilcaghlakelands.org

www.cavanburrenpark.ie

www.marbleanchcaves.co.uk

This is Cavan! Tourism Information

www.thisiscavan.ie

Fermanagh Lakeland Tourism

www.fermanaghlakelands.com

This project has been funded through the European Union's INTERREG IVA Programme and managed by the Special EU Programmes Body.



**CUILCAGH
LAKELANDS
GEOPARK**



Comhairle Contae
an Chabháin
Cavan
County Council



Fermanagh & Omagh
District Council
Comhairle Ceantair
Fhear Manach agus na hÓmaí